

Ticketing information

Ticket type	Where to buy tickets			
	Selected go card agents and on the Translink website	Translink bus operators ^	Queensland Rail selected stations	Translink fare machines
Translink go card A smart card that stores value for travel on Translink services.	✓	*	✓	~
Translink single # One-way ticket to reach your destination (not return). Final transfers must be made within two hours of ticket issue.		✓	✓	✓

Proof of concession entitlement must be presented upon request or full fare will be charged. Please visit translink.com.au for more information including where to buy a go card, or call Translink on 13 12 30.

* – Top up an existing go card only. ^ – Excludes Brisbane City Council buses.

~ – Top up an existing go card at all fare machines with adult go cards also available for purchase from selected fare machines at busway stations and bus interchanges.

– Further conditions apply for single tickets. Passengers travelling through 4 zones or more will have their final transfer time extended a further 90 minutes in addition to the two hours.

Track your bus in real-time with our MyTranslink app.



Also available for train, ferry and tram.

Timetable information

How to read this timetable

- Use the route map to find the two timing points your stop is located between.
- Find these points on the timetable. Your bus is scheduled to arrive between the times shown for these points. For example, if your bus stop is between timing points **A** and **B** on the map, then the bus is scheduled to arrive between the times listed for **A** and **B**.

Please note the times shown are approximate. We advise customers to be at their bus stop at least five minutes before the scheduled departure time.

Travel tips

- Pre-plan your trip at **MyTranslink** app, translink.com.au or call **13 12 30**.
- Top up your *go* card or have the correct fare ready before boarding. If you have a concession card, have it ready to show the driver.
- Read the number on the approaching bus to check if it is the one you want.
- Raise your hand so the driver knows to stop.
- On the bus find your seat quickly. If you need to stand, hold onto a handle.
- Ring the bell to let the driver know to stop at the next stop for you to get off. Stay seated until the bus stops and touch off with your *go* card as you get off.
- Wait for the bus to move away and check the road is clear before crossing the road.

Your **Moreton Bay Region** bus operator



Route descriptions

- 656** Morayfield station to Upper Caboolture
Servicing Morayfield shopping centre.
Operates 7 days.

653, 654, 656

- 653** Caboolture station to Morayfield station
- 654** Morayfield station to Caboolture station
- 656** Morayfield station to Upper Caboolture

Effective from **21 November 2022**

Route descriptions

- 653** Caboolture station to Morayfield station
servicing Bellmere, South Caboolture, Morayfield station and Morayfield Shopping Centre.
Operates 7 days.
- 654** Morayfield station to Caboolture station
servicing Morayfield Shopping Centre, Morayfield station, South Caboolture and Bellmere.
Operates 7 days.

See inside panel for **656** route description.

TLCBLTT002

Due to unforeseen circumstances, details on this timetable may change.



Download the MyTranslink app for the most relevant bus, train, ferry and tram information in the palm of your hand.



© The State of Queensland (Department of Transport and Main Roads) 2022
Printed 2022



Caboolture station to Morayfield station

servicing Bellmere, South Caboolture, Morayfield Shopping Centre and Morayfield station

Monday to Friday

map ref	Route number	653 am	653 am	653 am	653 am	653 am	653 am	653 am	653 am	653 pm	653 pm	653 pm	653 pm	653 pm	653 pm	653 pm	653 pm	
	<i>For real-time connecting train services, please download the MyTranslink app, visit translink.com.au or call 13 12 30.</i>																	
A	Caboolture station, stop C	5.40	6.05	6.35	7.05	8.05	9.10	10.10	11.05	12.05	1.05	2.05	3.05	4.05	4.50	5.20	5.50	6.20
B	Caboolture Square Shopping Centre	5.43	6.08	6.38	7.08	8.09	9.14	10.13	11.08	12.08	1.08	2.08	3.08	4.09	4.54	5.23	5.53	6.23
C	Piggott Rd near Bellmere Rd	5.50	6.15	6.45	7.15	8.16	9.21	10.20	11.15	12.15	1.15	2.15	3.15	4.16	5.01	5.30	6.00	6.30
D	Torrens Rd near Grant Rd	5.57	6.22	6.52	7.23	8.24	9.29	10.27	11.22	12.22	1.22	2.22	3.22	4.24	5.09	5.37	6.07	6.37
E	Mingaye St near Domnick St	6.00	6.25	6.55	7.27	8.27	9.32	10.30	11.25	12.25	1.25	2.25	3.25	4.27	5.12	5.40	6.10	6.40
F	Morayfield Shops bus station, platform 1	6.07	6.32	7.02	7.35	8.36	9.41	10.39	11.34	12.34	1.34	2.34	3.34	4.36	5.21	5.49	6.19	6.49
G	Morayfield station	6.12	6.37	7.07	7.40	8.41	9.46	10.44	11.39	12.39	1.39	2.39	3.39	4.41	5.26	5.54	6.24	6.54
	<i>For real-time connecting train services, please download the MyTranslink app, visit translink.com.au or call 13 12 30.</i>																	

Saturday

map ref	Route number	653 am	653 am	653 am	653 am	653 pm	653 pm	653 pm	653 pm	653 pm	653 pm	
	<i>For real-time connecting train services, please download the MyTranslink app, visit translink.com.au or call 13 12 30.</i>											
A	Caboolture station, stop C	7.36	8.40	9.36	10.36	11.40	12.36	1.36	2.40	3.36	4.36	5.36
B	Caboolture Square Shopping Centre	7.39	8.43	9.39	10.39	11.43	12.39	1.39	2.43	3.39	4.39	5.39
C	Piggott Rd near Bellmere Rd	7.46	8.50	9.46	10.46	11.50	12.46	1.46	2.50	3.46	4.46	5.46
D	Torrens Rd near Grant Rd	7.53	8.57	9.53	10.53	11.57	12.53	1.53	2.57	3.53	4.53	5.53
E	Mingaye St near Domnick St	7.56	9.00	9.56	10.56	12.00	12.56	1.56	3.00	3.56	4.56	5.56
F	Morayfield Shops bus station, platform 1	8.05	9.09	10.05	11.05	12.09	1.05	2.05	3.09	4.05	5.05	6.05
G	Morayfield station	8.10	9.14	10.10	11.10	12.14	1.10	2.10	3.14	4.10	5.10	6.10
	<i>For real-time connecting train services, please download the MyTranslink app, visit translink.com.au or call 13 12 30.</i>											

Sunday & public holidays*

map ref	Route number	653 am	653 am	653 am	653 pm	653 pm	653 pm	653 pm	653 pm
	<i>For real-time connecting train services, please download the MyTranslink app, visit translink.com.au or call 13 12 30.</i>								
A	Caboolture station, stop C	9.36	10.36	11.40	12.36	1.36	2.40	3.36	4.36
B	Caboolture Square Shopping Centre	9.39	10.39	11.43	12.39	1.39	2.43	3.39	4.39
C	Piggott Rd near Bellmere Rd	9.46	10.46	11.50	12.46	1.46	2.50	3.46	4.46
D	Torrens Rd near Grant Rd	9.53	10.53	11.57	12.53	1.53	2.57	3.53	4.53
E	Mingaye St near Domnick St	9.56	10.56	12.00	12.56	1.56	3.00	3.56	4.56
F	Morayfield Shops bus station, platform 1	10.05	11.05	12.09	1.05	2.05	3.09	4.05	5.05
G	Morayfield station	10.10	11.10	12.14	1.10	2.10	3.14	4.10	5.10
	<i>For real-time connecting train services, please download the MyTranslink app, visit translink.com.au or call 13 12 30.</i>								



Explanations

- * Public holidays – generally, a Sunday timetable will operate on most gazetted public holidays.
Please visit translink.com.au or call 13 12 30 for confirmation of public holiday timetables.



Morayfield station to Caboolture station

servicing Morayfield Shopping Centre, Morayfield station, South Caboolture and Bellmere.



Monday to Friday

map ref	Route number	654 am	654 am	654 am	654 am	654 am	654 am	654 am	654 am	654 am	654 am	654 pm	654 pm	654 pm	654 pm	654 pm	654 pm	654 pm	654 pm	
 For real-time connecting train services, please download the MyTranslink app, visit translink.com.au or call 13 12 30.																				
G	Morayfield station	5.37	6.07	6.37	7.07	7.51	8.21	8.51	9.51	10.51	11.51	12.51	1.51	2.52	3.51	4.20	4.54	5.24	5.55	6.24
F	Morayfield Shops bus station, platform 1	5.42	6.12	6.42	7.12	7.56	8.26	8.56	9.56	10.56	11.56	12.56	1.56	2.58	3.57	4.26	5.00	5.29	6.00	6.29
E	Mingaye St near Domnick St	5.48	6.18	6.48	7.18	8.02	8.32	9.02	10.02	11.02	12.02	1.02	2.02	3.04	4.03	4.32	5.06	5.35	6.06	6.35
D	Torrens Rd near Grant Rd	5.51	6.21	6.51	7.21	8.05	8.35	9.05	10.05	11.05	12.05	1.05	2.05	3.07	4.06	4.35	5.09	5.38	6.09	6.38
H	Bellmere Rd near River Dr	5.57	6.27	6.57	7.27	8.11	8.41	9.11	10.11	11.11	12.11	1.11	2.11	3.14	4.13	4.42	5.16	5.44	6.15	6.44
B	Caboolture Hub	6.06	6.36	7.06	7.36	8.21	8.51	9.21	10.21	11.21	12.21	1.21	2.21	3.24	4.23	4.52	5.26	5.54	6.25	6.54
A	Caboolture station	6.10	6.40	7.10	7.40	8.25	8.55	9.25	10.25	11.25	12.25	1.25	2.25	3.28	4.27	4.56	5.30	5.58	6.29	6.58
 For real-time connecting train services, please download the MyTranslink app, visit translink.com.au or call 13 12 30.																				

Saturday

map ref	Route number	654 am	654 am	654 am	654 am	654 pm	654 pm	654 pm	654 am	654 pm	654 pm	
 For real-time connecting train services, please download the MyTranslink app, visit translink.com.au or call 13 12 30.												
G	Morayfield station	7.16	8.20	9.20	10.16	11.20	12.20	1.16	2.20	3.20	4.16	5.20
F	Morayfield Shops bus station, platform 1	7.21	8.25	9.25	10.21	11.25	12.25	1.21	2.25	3.25	4.21	5.25
E	Mingaye St near Domnick St	7.27	8.31	9.31	10.27	11.31	12.31	1.27	2.31	3.31	4.27	5.31
D	Torrens Rd near Grant Rd	7.30	8.34	9.34	10.30	11.34	12.34	1.30	2.34	3.34	4.30	5.34
H	Bellmere Rd near River Dr	7.36	8.40	9.40	10.36	11.40	12.40	1.36	2.40	3.40	4.36	5.40
B	Caboolture Hub	7.46	8.50	9.50	10.46	11.50	12.50	1.46	2.50	3.50	4.46	5.50
A	Caboolture station	7.50	8.54	9.54	10.50	11.54	12.54	1.50	2.54	3.54	4.50	5.54
 For real-time connecting train services, please download the MyTranslink app, visit translink.com.au or call 13 12 30.												



Sunday & public holidays*

map ref	Route number	654 am	654 am	654 am	654 am	654 pm	654 pm	654 pm	
 For real-time connecting train services, please download the MyTranslink app, visit translink.com.au or call 13 12 30.									
G	Morayfield station	8.20	9.20	10.16	11.20	12.20	1.16	2.20	3.20
F	Morayfield Shops bus station, platform 1	8.25	9.25	10.21	11.25	12.25	1.21	2.25	3.25
E	Mingaye St near Domnick St	8.31	9.31	10.27	11.31	12.31	1.27	2.31	3.31
D	Torrens Rd near Grant Rd	8.34	9.34	10.30	11.34	12.34	1.30	2.34	3.34
H	Bellmere Rd near River Dr	8.40	9.40	10.36	11.40	12.40	1.36	2.40	3.40
B	Caboolture Hub	8.50	9.50	10.46	11.50	12.50	1.46	2.50	3.50
A	Caboolture station	8.54	9.54	10.50	11.54	12.54	1.50	2.54	3.54
 For real-time connecting train services, please download the MyTranslink app, visit translink.com.au or call 13 12 30.									



Explanations

- * Public holidays – generally, a Sunday timetable will operate on most gazetted public holidays. Please visit translink.com.au or call 13 12 30 for confirmation of public holiday timetables.

Monday to Friday

map ref	Route number	656 am	656 am	656 am	656 am	656 am	656 am	656 am	656 am	656 am	656 am	656 pm	656 pm	656 pm	656 pm	656 pm	656 pm	656 pm	
 For real-time connecting train services, please download the MyTranslink app, visit translink.com.au or call 13 12 30.																			
G	Morayfield station	5.42	6.12	6.42	7.10	7.39	8.09	8.50	9.50	10.50	11.58	12.58	1.58	2.58	4.13	4.46	5.16	5.46	6.16
F	Morayfield Shops bus station, platform 1	5.47	6.17	6.47	7.15	7.45	8.15	8.55	9.55	10.55	12.03	1.03	2.03	3.04	4.18	4.51	5.21	5.51	6.21
I	Caboolture River Rd near Morayfield Rd	5.50	6.20	6.50	7.18	7.48	8.18	8.58	9.58	10.58	12.06	1.06	2.06	3.07	4.21	4.54	5.24	5.54	6.24
J	Parkridge Shops	5.56	6.26	6.56	7.24	7.55	8.25	9.05	10.05	11.05	12.13	1.13	2.13	3.14	4.28	5.01	5.31	6.01	6.31
K	Parkridge Ave near Olympic Ct	5.57	6.27	6.57	7.25	7.57	8.27	9.06	10.06	11.06	12.14	1.14	2.14	3.16	4.29	5.02	5.32	6.02	6.32
L	Parkridge Shops	5.58	6.28	6.58	7.26	7.58	8.28	9.07	10.07	11.07	12.15	1.15	2.15	3.17	4.30	5.03	5.33	6.03	6.33
L	Cresthaven Dr near Crestwood Ave	6.01	6.31	7.01	7.29	S8.03	S8.33	9.10	10.10	11.10	12.18	1.18	2.18	S3.22	4.33	5.06	5.36	6.06	6.36
I	Caboolture River Rd near Morayfield Rd	6.06	6.36	7.06	7.34	8.08	8.38	9.15	10.15	11.15	12.23	1.23	2.23	3.27	4.38	5.11	5.41	6.11	6.41
F	Morayfield Shops bus station, platform 1	6.11	6.41	7.11	7.39	8.14	8.44	9.21	10.21	11.21	12.29	1.29	2.29	3.33	4.44	5.17	5.47	6.17	6.47
G	Morayfield station	6.16	6.46	7.16	7.44	8.20	8.50	9.27	10.27	11.27	12.35	1.35	2.35	3.39	4.50	5.23	5.53	6.23	6.53
 For real-time connecting train services, please download the MyTranslink app, visit translink.com.au or call 13 12 30.																			

Saturday

map ref	Route number	656 am	656 am	656 am	656 am	656 am	656 pm	656 pm	656 pm	656 pm	656 pm	
 For real-time connecting train services, please download the MyTranslink app, visit translink.com.au or call 13 12 30.												
G	Morayfield station	7.27	8.27	9.27	10.27	11.27	12.27	1.27	2.27	3.27	4.27	5.27
F	Morayfield Shops bus station, platform 1	7.32	8.32	9.32	10.32	11.32	12.32	1.32	2.32	3.32	4.32	5.32
I	Caboolture River Rd near Morayfield Rd	7.35	8.35	9.35	10.35	11.35	12.35	1.35	2.35	3.35	4.35	5.35
J	Parkridge Shops	7.42	8.42	9.42	10.42	11.42	12.42	1.42	2.42	3.42	4.42	5.42
K	Parkridge Ave near Olympic Ct	7.43	8.43	9.43	10.43	11.43	12.43	1.43	2.43	3.43	4.43	5.43
L	Parkridge Shops	7.44	8.44	9.44	10.44	11.44	12.44	1.44	2.44	3.44	4.44	5.44
L	Cresthaven Dr near Crestwood Ave	7.47	8.47	9.47	10.47	11.47	12.47	1.47	2.47	3.47	4.47	5.47
I	Caboolture River Rd near Morayfield Rd	7.52	8.52	9.52	10.52	11.52	12.52	1.52	2.52	3.52	4.52	5.52
F	Morayfield Shops bus station, platform 1	7.57	8.57	9.57	10.57	11.57	12.57	1.57	2.57	3.57	4.57	5.57
G	Morayfield station	8.03	9.03	10.03	11.03	12.03	1.03	2.03	3.03	4.03	5.03	6.03
 For real-time connecting train services, please download the MyTranslink app, visit translink.com.au or call 13 12 30.												

Explanations

S Bus travels via Minimbah State School.



Sunday & public holidays*

map ref	Route number	656 am	656 am	656 am	656 pm	656 pm	656 pm	656 pm	656 pm
<i>For real-time connecting train services, please download the MyTranslink app, visit translink.com.au or call 13 12 30.</i>									
G	Morayfield station	9.27	10.27	11.27	12.27	1.27	2.27	3.27	4.27
F	Morayfield Shops bus station, platform 1	9.32	10.32	11.32	12.32	1.32	2.32	3.32	4.32
I	Caboolture River Rd near Morayfield Rd	9.35	10.35	11.35	12.35	1.35	2.35	3.35	4.35
J	Parkridge Shops	9.42	10.42	11.42	12.42	1.42	2.42	3.42	4.42
K	Parkridge Ave near Olympic Ct	9.43	10.43	11.43	12.43	1.43	2.43	3.43	4.43
J	Parkridge Shops	9.44	10.44	11.44	12.44	1.44	2.44	3.44	4.44
L	Cresthaven Dr near Crestwood Ave	9.47	10.47	11.47	12.47	1.47	2.47	3.47	4.47
I	Caboolture River Rd near Morayfield Rd	9.52	10.52	11.52	12.52	1.52	2.52	3.52	4.52
F	Morayfield Shops bus station, platform 1	9.57	10.57	11.57	12.57	1.57	2.57	3.57	4.57
G	Morayfield station	10.03	11.03	12.03	1.03	2.03	3.03	4.03	5.03
<i>For real-time connecting train services, please download the MyTranslink app, visit translink.com.au or call 13 12 30.</i>									

Explanations

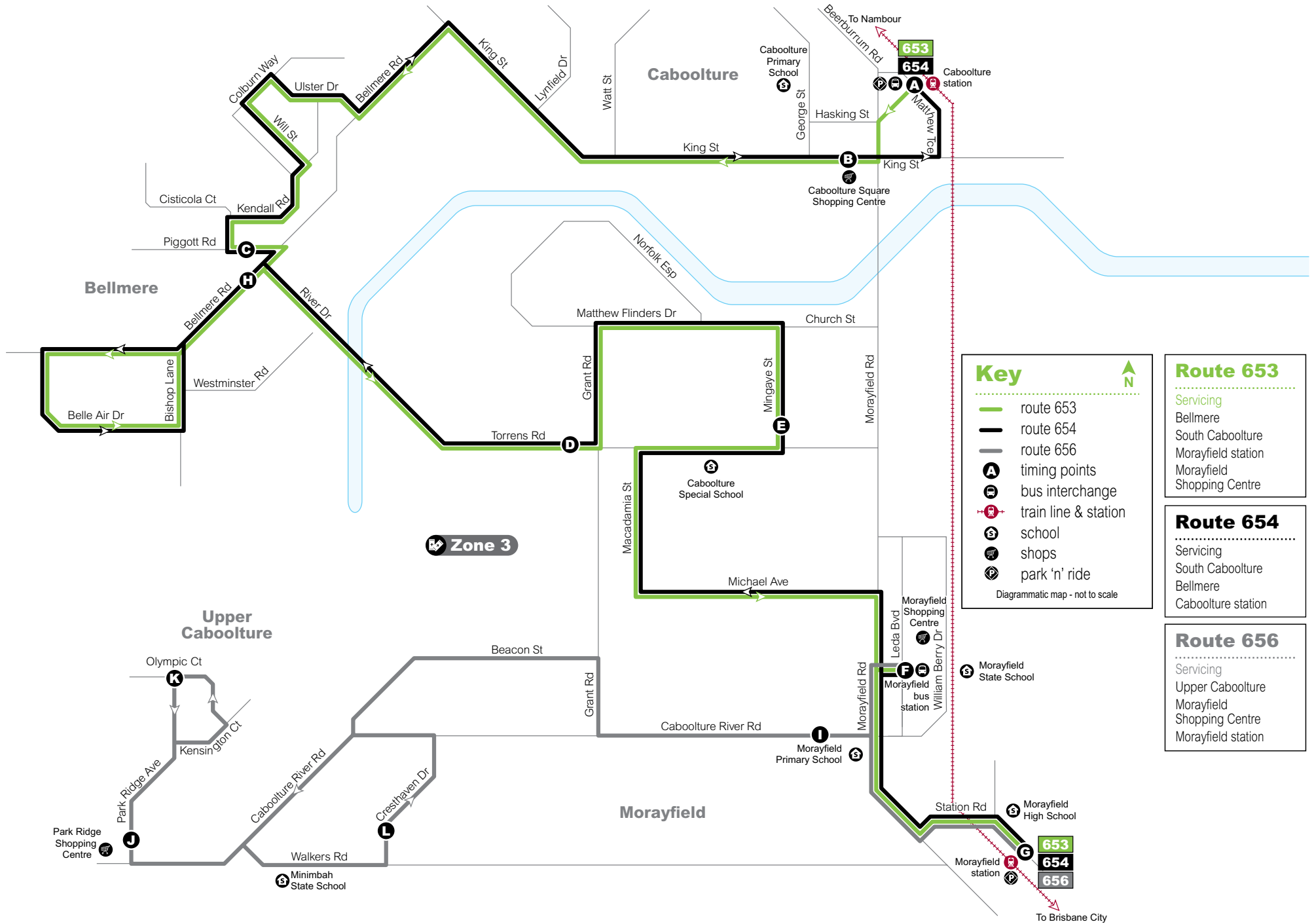
* Public holidays – generally, a Sunday timetable will operate on most gazetted public holidays. Please visit translink.com.au or call 13 12 30 for confirmation of public holiday timetables.



Routes

653, 654, 656

Route map



Key

- route 653
- route 654
- route 656
- A** timing points
- B** bus interchange
- C** train line & station
- S** school
- Ⓟ** shops
- P** park 'n' ride

Diagrammatic map - not to scale

Route 653

Servicing

- Bellmere
- South Caboolture
- Morayfield station
- Morayfield Shopping Centre

Route 654

Servicing

- South Caboolture
- Bellmere
- Caboolture station

Route 656

Servicing

- Upper Caboolture
- Morayfield Shopping Centre
- Morayfield station