



Ticketing information

Ticket type	Where to buy tickets			
 	Selected go card agents and on the TransLink website	TransLink bus operators [^]	Queensland Rail selected stations	TransLink fare machines
	✓	*	✓	~
TransLink go card A smart card that stores value for travel on TransLink services.	✓	*	✓	~
TransLink single # One-way ticket to reach your destination (not return). Final transfers must be made within two hours of ticket issue.		✓	✓	✓

Proof of concession entitlement must be presented upon request or full fare will be charged. Please visit translink.com.au for more information including where to buy a go card, or call TransLink on 13 12 30.

* – Top up an existing go card only. ^ – Excludes Brisbane Transport.

~ – Top up an existing go card at all fare machines with adult go cards also available for purchase from selected fare machines at busway stations and bus interchanges.

– Further conditions apply for single tickets. Passengers travelling through 4 zones or more will have their final transfer time extended a further 90 minutes in addition to the two hours.

**Track your bus
in real-time with our
MyTransLink app.**



Also available for train, ferry and tram.

TLCBLTT001



Timetable information

How to read this timetable

- Use the route map to find the two timing points you are located between.
- Locate these points on the timetable.
- Your bus is scheduled to arrive between the times shown for these points. For example, if your bus stop is situated between timing points **A** and **B** on the map, then the bus is scheduled to arrive between the times listed for **A** and **B**.

Please be advised that the times shown are approximate. We ask that passengers be at the bus stop no less than five minutes prior to the scheduled departure time.

Travel tips

- Pre-plan your trip at translink.com.au or call 13 12 30.
- Make sure you top up your go card or have the correct fare ready before boarding. If you have a concession card, have it ready to show the driver.
- Check the approaching bus is the service you require by looking at the destination sign.
- Raise your hand to signal to the driver that you want the bus to stop.
- Once you've boarded just sit back and enjoy the ride. If you need to stand, securely hold onto a handle. Don't forget to ring the bell when you need to alight, have your go card ready to touch off, and remain seated until the bus stops.
- If crossing the road after alighting, wait for the bus to move away and check the road is clear.

Your **Moreton Bay Region** bus operator

Route descriptions

655 Caboolture station to Caboolture Hospital / TAFE / USC servicing Caboolture station, Caboolture Hospital / TAFE / USC. Operates 7 days.

657 Caboolture station to Caboolture North (loop) servicing Caboolture station and Caboolture North. Operates Monday to Friday only (except public holidays).

TLCBLTT001

Due to unforeseen circumstances, details on this timetable may change.



Download the MyTransLink app for the most relevant bus, train, ferry and tram information in the palm of your hand.

TRANSLink

Visit translink.com.au or call 13 12 30



© The State of Queensland (Department of Transport and Main Roads) 2018
Printed February 2018



651, 652, 655, 657

651 Caboolture North West to Caboolture station

652 Caboolture station to Beachmere

655 Caboolture station to Caboolture Hospital / TAFE / USC

657 Caboolture station to Caboolture North (loop)

Effective from 9 January 2017

Route descriptions

651 Caboolture North West to Caboolture station servicing Morayfield Shopping Centre. Operates 7 days.




652 Caboolture station to Beachmere servicing Caboolture station, Caboolture and Beachmere. Operates Monday to Saturday only (except public holidays).

See inside panel for 655 and 657 route descriptions.




TRANSLink



Monday to Friday

map ref	Route number	651	651	651	651	651	651	651	651	651	651	651	651	651	651	651	651	651	
		am	am	am	am	am	am	am	am	am	am	am	am	am	pm	pm	pm	pm	pm
A	Morayfield station	-	-	-	-	-	-	-	9.05	9.34	10.06	10.33	11.05	11.31	12.01	12.31	1.00	1.30	1.56
B	Morayfield Shopping Centre	-	-	-	-	-	7.30	8.35	9.10	9.39	10.11	10.38	11.10	11.36	12.06	12.36	1.05	1.35	2.01
C	Market Dr near Suter Dr	-	-	-	-	-	H7.37	8.42	-	9.46	-	10.45	-	11.43	-	12.43	-	1.42	-
D	Caboolture station - arrive	-	-	-	-	-	7.45	8.50	9.20	9.54	10.21	10.53	11.20	11.51	12.16	12.51	1.15	1.50	2.11
 For real-time connecting train services, please download the MyTransLink app, visit translink.com.au or call 13 12 30 .																			
D	Caboolture station - depart	5.22	5.57	6.30	6.53	7.35	7.47	8.52	9.22	9.56	10.23	10.55	11.22	11.53	12.18	12.53	1.17	1.52	2.13
E	Caboolture Kmart	5.25	6.00	6.33	6.56	7.38	7.50	8.55	9.25	9.59	10.26	10.58	11.25	11.56	12.21	12.56	1.20	1.55	2.16
F	Lynfield Dr near Yaldara Ave	5.29	6.04	6.37	7.00	7.42	7.54	8.59	9.29	10.03	10.30	11.02	11.29	12.00	12.25	1.00	1.24	1.59	2.20
G	Lesley Ave near Jennifer Ct	5.32	6.07	6.40	7.03	7.46	7.58	9.03	9.32	10.06	10.33	11.05	11.32	12.03	12.28	1.03	1.27	2.02	2.23
H	Miles St near Meninga Ct	5.36	6.11	6.44	7.07	7.52	8.04	9.08	9.36	10.10	10.37	11.09	11.36	12.07	12.32	1.07	1.31	2.06	2.27
I	Smiths Rd near Afton St	5.40	6.15	6.48	7.11	7.57	8.09	9.13	9.40	10.14	10.41	11.13	11.40	12.11	12.36	1.11	1.35	2.10	2.31
J	Warner St near Watt St	5.43	6.18	6.51	7.14	8.01	8.13	9.17	9.44	10.18	10.45	11.17	11.44	12.15	12.40	1.15	1.39	2.14	2.35
E	Caboolture Kmart	5.47	6.22	6.55	7.18	8.07	8.19	9.23	9.49	10.23	10.50	11.22	11.49	12.20	12.45	1.20	1.44	2.19	2.40
D	Caboolture station - arrive	5.52	6.27	7.00	7.23	8.14	8.26	9.30	9.56	10.30	10.57	11.29	11.56	12.27	12.52	1.27	1.51	2.26	2.47
 For real-time connecting train services, please download the MyTransLink app, visit translink.com.au or call 13 12 30 .																			
D	Caboolture station - depart	-	-	-	7.25	8.16	8.28	9.32	9.58	10.32	10.59	11.31	11.58	12.29	12.54	1.29	1.53	2.28	2.49
C	Market Dr near Suter Dr	-	-	-	-	8.24	8.36	9.40	-	10.40	-	11.39	-	12.37	-	1.37	-	2.36	-
B	Morayfield Shopping Centre	-	-	-	7.35	8.31	8.43	9.47	10.08	10.47	11.09	11.46	12.08	12.44	1.04	1.44	2.03	2.43	2.59
A	Morayfield station	-	-	-	7.41	-	8.49	9.53	10.14	10.53	11.15	11.52	12.14	12.50	1.10	1.50	2.09	2.49	3.05
 For real-time connecting train services, please download the MyTransLink app, visit translink.com.au or call 13 12 30 .																			




Monday to Friday (cont...)

map ref	Route number	651	651	651	651	651	651	651
		pm	pm	pm	pm	pm	pm	pm
A	Morayfield station	2.30	2.56	-	-	-	-	-
B	Morayfield Shopping Centre	2.35	3.01	3.30	4.08	4.47	5.15	5.40
C	Market Dr	2.42	-	3.37	-	4.54	-	5.47
D	Caboolture station - arrive	2.50	3.11	3.45	4.18	5.02	5.25	5.55
 For real-time connecting train services, please download the MyTransLink app, visit translink.com.au or call 13 12 30 .								
D	Caboolture station - depart	2.52	3.13	3.47	4.20	5.04	5.27	5.57
E	Caboolture Kmart	2.56	3.17	3.51	4.24	5.08	5.31	6.01
F	Lynfield Dr near Yaldara Ave	3.00	3.21	3.55	4.28	5.12	5.35	6.05
G	Lesley Ave near Jennifer Ct	3.04	3.25	3.59	4.32	5.16	5.39	6.08
H	Miles St near Meninga Ct	3.09	3.30	4.04	4.37	5.21	5.44	6.12
I	Smiths Rd near Afton St	3.14	3.35	4.09	4.42	5.26	5.49	6.16
J	Warner St near Watt St	3.18	3.39	4.13	4.46	5.30	5.53	6.20
E	Caboolture Kmart	3.23	3.44	4.18	4.51	5.35	5.58	6.25
D	Caboolture station - arrive	3.30	3.51	4.25	4.58	5.42	6.05	6.32
 For real-time connecting train services, please download the MyTransLink app, visit translink.com.au or call 13 12 30 .								
D	Caboolture station - depart	3.32	3.53	4.27	5.00	5.44	6.07	6.34
C	Market Dr	3.40	-	4.35	-	5.52	-	6.42
B	Morayfield Shopping Centre	3.47	4.03	4.42	5.10	5.59	6.17	6.49
A	Morayfield station	3.53	-	-	-	-	-	-
 For real-time connecting train services, please download the MyTransLink app, visit translink.com.au or call 13 12 30 .								




Explanations

- Bus does not travel via this location.
- H The 651 service will commence from Caboolture Station only in school holidays at 7.47am.

Saturday

map ref	Route number	651	651	651	651	651	651	651	651	651	651	
		am	am	am	am	am	pm	pm	pm	pm	pm	
A	Morayfield station	6.55	7.58	8.58	9.58	10.58	12.04	1.04	2.04	3.04	4.04	5.04
B	Morayfield Shopping Centre	7.00	8.03	9.03	10.03	11.03	12.09	1.09	2.09	3.09	4.09	5.09
C	Market Dr	-	8.10	-	10.10	-	12.16	-	2.16	-	4.16	-
D	Caboolture station - arrive	7.10	8.18	9.13	10.18	11.13	12.24	1.19	2.24	3.19	4.24	5.19
 For real-time connecting train services, please download the MyTransLink app, visit translink.com.au or call 13 12 30.												
D	Caboolture station - depart	7.12	8.20	9.15	10.20	11.15	12.26	1.21	2.26	3.21	4.26	5.21
E	Caboolture Kmart	7.15	8.23	9.18	10.23	11.18	12.29	1.24	2.29	3.24	4.29	5.24
F	Lynfield Dr near Yaldara Ave	7.19	8.27	9.22	10.27	11.22	12.33	1.28	2.33	3.28	4.33	5.28
G	Lesley Ave near Jennifer Ct	7.22	8.30	9.25	10.30	11.25	12.36	1.31	2.36	3.31	4.36	5.31
H	Miles St near Meninga Ct	7.26	8.34	9.29	10.34	11.29	12.40	1.35	2.40	3.35	4.40	5.35
I	Smiths Rd near Afton St	7.30	8.38	9.33	10.38	11.33	12.44	1.39	2.44	3.39	4.44	5.39
J	Warner St near Watt St	7.33	8.41	9.37	10.42	11.37	12.48	1.43	2.48	3.43	4.48	5.43
E	Caboolture Kmart	7.37	8.45	9.42	10.47	11.42	12.53	1.48	2.53	3.48	4.53	5.48
D	Caboolture station - arrive	7.44	8.52	9.49	10.54	11.49	1.00	1.55	3.00	3.55	5.00	5.55
 For real-time connecting train services, please download the MyTransLink app, visit translink.com.au or call 13 12 30.												
D	Caboolture station - depart	7.46	8.54	9.51	10.56	11.51	1.02	1.57	3.02	3.57	5.02	5.57
C	Market Dr	-	9.02	-	11.04	-	1.10	-	3.10	-	5.10	-
B	Morayfield Shopping Centre	7.56	9.09	10.01	11.11	12.01	1.17	2.07	3.17	4.07	5.17	6.07
A	Morayfield station	8.02	9.15	10.07	11.17	12.07	1.23	2.13	3.23	4.13	5.23	6.13
 For real-time connecting train services, please download the MyTransLink app, visit translink.com.au or call 13 12 30.												

Sunday & public holidays*



map ref	Route number	651	651	651	651	651	651	651	651	651	651	
		am	am	am	am	am	pm	pm	pm	pm	pm	
A	Morayfield station	7.45	8.45	9.45	10.45	11.45	12.45	1.45	2.45	3.45	4.45	
B	Morayfield Shopping Centre	7.50	8.50	9.50	10.50	11.50	12.50	1.50	2.50	3.50	4.50	
D	Caboolture station - arrive	8.00	9.00	10.00	11.00	12.00	1.00	2.00	3.00	4.00	5.00	
 For real-time connecting train services, please download the MyTransLink app, visit translink.com.au or call 13 12 30.												
D	Caboolture station - depart	8.02	9.02	10.02	11.02	12.02	1.02	2.02	3.02	4.02	5.02	
E	Caboolture Kmart	8.05	9.05	10.05	11.05	12.05	1.05	2.05	3.05	4.05	5.05	
F	Lynfield Dr near Yaldara Ave	8.09	9.09	10.09	11.09	12.09	1.09	2.09	3.09	4.09	5.09	
G	Lesley Ave near Jennifer Ct	8.12	9.12	10.12	11.12	12.12	1.12	2.12	3.12	4.12	5.12	
H	Miles St near Meninga Ct	8.16	9.16	10.16	11.16	12.16	1.16	2.16	3.16	4.16	5.16	
I	Smiths Rd near Afton St	8.20	9.20	10.20	11.20	12.20	1.20	2.20	3.20	4.20	5.20	
J	Warner St near Watt St	8.23	9.23	10.23	11.23	12.23	1.23	2.23	3.23	4.23	5.23	
E	Caboolture Kmart	8.27	9.27	10.27	11.27	12.27	1.27	2.27	3.27	4.27	5.27	
D	Caboolture station - arrive	8.34	9.34	10.34	11.34	12.34	1.34	2.34	3.34	4.34	5.34	
 For real-time connecting train services, please download the MyTransLink app, visit translink.com.au or call 13 12 30.												
D	Caboolture Station - depart	8.36	9.36	10.36	11.36	12.36	1.36	2.36	3.36	4.36	5.36	
B	Morayfield Shopping Centre	8.46	9.46	10.46	11.46	12.46	1.46	2.46	3.46	4.46	5.46	
A	Morayfield station	8.52	9.52	10.52	11.52	12.52	1.52	2.52	3.52	4.52	5.52	
 For real-time connecting train services, please download the MyTransLink app, visit translink.com.au or call 13 12 30.												

Explanations



- Bus does not travel via this location.

* Public holidays – generally, a Sunday timetable will operate on most gazetted public holidays. Please visit translink.com.au or call 13 12 30 for confirmation of public holiday timetables.

Monday to Friday

map ref	Route number	652	652	652	652	652	652	652	652	652	652	652
		am	am	am	am	am	am	pm	pm	pm	pm	pm
E	Caboolture Kmart	-	-	-	9.41	10.41	11.41	12.41	1.41	3.11	4.35	5.57
 For real-time connecting train services, please download the MyTransLink app, visit translink.com.au or call 13 12 30 .												
D	Caboolture station	5.57	-	8.45	9.45	10.45	11.45	12.45	1.45	3.15	4.39	6.01
K	Beachmere Rd near Ann Maree Dr	6.03	-	8.51	9.51	10.51	11.51	12.51	1.51	3.21	4.45	6.07
L	Beachmere Rd at Riversleigh Rd	6.08	-	8.56	9.56	10.56	11.56	12.56	1.56	3.26	4.50	6.12
N	Beachmere Rd near Moreton Tce	6.11	-	8.59	9.59	10.59	11.59	12.59	1.59	3.29	4.53	6.15
O	Moreton Tce near Hodgson St	6.14	7.12	9.02	10.02	11.02	12.02	1.02	2.02	3.32	4.56	6.18
P	Biggs Ave near Kunde St	6.17	7.15	9.05	10.05	11.05	12.05	1.05	2.05	3.35	4.59	6.21
Q	Blaney St near Bishop Rd	6.22	7.20	9.10	10.10	11.10	12.10	1.10	2.10	3.40	5.04	6.26
M	Beachmere Tavern	6.26	7.24	9.14	10.14	11.14	12.14	1.14	2.14	3.44	5.08	6.30
L	Beachmere Rd at Riversleigh Rd	6.30	7.28	9.18	10.18	11.18	12.18	1.18	2.18	3.48	5.12	6.34
K	Beachmere Rd near Ann Maree Dr	6.33	7.31	9.21	10.21	11.21	12.21	1.21	2.21	3.51	5.15	6.37
D	Caboolture station	6.40	7.40	9.30	10.30	11.30	12.30	1.30	2.30	4.00	5.24	6.46
 For real-time connecting train services, please download the MyTransLink app, visit translink.com.au or call 13 12 30 .												
E	Caboolture Kmart	-	-	9.35	10.35	11.35	12.35	1.35	2.35	4.05	5.29	-

Saturday



map ref	Route number	652	652	652	652	652
		am	am	am	pm	pm
E	Caboolture Kmart	7.39	9.37	11.27	1.27	4.41
 For real-time connecting train services, please download the MyTransLink app, visit translink.com.au or call 13 12 30 .						
D	Caboolture station	7.43	9.41	11.31	1.31	4.45
K	Beachmere Rd near Ann Maree Dr	7.49	9.47	11.37	1.37	4.51
L	Beachmere Rd at Riversleigh Rd	7.54	9.52	11.42	1.42	4.56
N	Beachmere Rd near Moreton Tce	7.57	9.55	11.45	1.45	4.59
O	Moreton Tce near Hodgson St	8.00	9.58	11.48	1.48	5.02
P	Biggs Ave near Kunde St	8.03	10.01	11.51	1.51	5.05
Q	Blaney St near Bishop Rd	8.08	10.06	11.56	1.56	5.10
M	Beachmere Tavern	8.12	10.10	12.00	2.00	5.14
L	Beachmere Rd at Riversleigh Rd	8.16	10.14	12.04	2.04	5.18
K	Beachmere Rd near Ann Maree Dr	8.19	10.17	12.07	2.07	5.21
D	Caboolture station	8.26	10.26	12.16	2.16	5.30
 For real-time connecting train services, please download the MyTransLink app, visit translink.com.au or call 13 12 30 .						
E	Caboolture Kmart	8.31	10.31	12.21	2.21	5.35

Explanations



- Bus does not travel via this location.

Public Holidays – please visit translink.com.au or call **13 12 30** for confirmation of public holiday timetables.



Monday to Friday

map ref	Route number	655 am	655 am	655 am	655 am	655 am	655 am	655 am	655 pm	655 pm	655 pm	655 pm	655 pm	655 pm	655 pm	
 For real-time connecting train services, please download the MyTransLink app, visit translink.com.au or call 13 12 30.																
D	Caboorture station	6.44	7.14	7.45	8.17	8.36	9.36	10.36	11.36	12.36	1.36	2.50	3.45	4.21	4.52	5.26
R	Caboorture State High School	6.48	7.18	7.49	8.21	8.40	9.40	10.40	11.40	12.40	1.40	2.54	3.49	4.25	4.56	5.30
S	Summerfields Dr near Twilight Ct	6.50	7.20	7.51	8.23	8.42	9.42	10.42	11.42	12.42	1.42	2.56	3.51	4.27	4.58	5.32
T	Central Lakes Dr near St Columbans Ct	6.54	7.24	7.56	8.28	8.46	9.46	10.46	11.46	12.46	1.46	3.00	3.56	4.32	5.03	5.37
U	Caboorture Hospital	6.57	7.27	7.59	8.31	8.49	9.49	10.49	11.49	12.49	1.49	3.03	3.59	4.35	5.06	5.40
V	Caboorture TAFE/USC	6.59	7.29	8.02	8.34	8.51	9.51	10.51	11.51	12.51	1.51	3.06	4.02	4.38	5.09	5.43
W	Wallace St North near Carseldine St	7.04	7.34	8.07	8.39	8.56	9.56	10.56	11.56	12.56	1.56	3.11	4.07	4.43	5.14	5.48
D	Caboorture station	7.08	7.39	8.12	8.44	9.00	10.00	11.00	12.00	1.00	2.00	3.16	4.12	4.48	5.19	5.53
 For real-time connecting train services, please download the MyTransLink app, visit translink.com.au or call 13 12 30.																

Saturday

map ref	Route number	655 am	655 am	655 am	655 am	655 pm	655 pm	655 pm	655 pm	655 pm	
 For real-time connecting train services, please download the MyTransLink app, visit translink.com.au or call 13 12 30.											
D	Caboorture station	7.48	8.48	9.48	10.48	11.48	12.48	1.48	2.48	3.48	4.48
R	Caboorture State High School	7.52	8.52	9.52	10.52	11.52	12.52	1.52	2.52	3.52	4.52
S	Summerfields Dr near Twilight Ct	7.54	8.54	9.54	10.54	11.54	12.54	1.54	2.54	3.54	4.54
T	Central Lakes Dr near St Columbans Ct	7.58	8.58	9.58	10.58	11.58	12.58	1.58	2.58	3.58	4.58
U	Caboorture Hospital	8.01	9.01	10.01	11.01	12.01	1.01	2.01	3.01	4.01	5.01
V	Caboorture TAFE/USC	8.03	9.03	10.03	11.03	12.03	1.03	2.03	3.03	4.03	5.03
W	Wallace St North near Carseldine St	8.08	9.08	10.08	11.08	12.08	1.08	2.08	3.08	4.08	5.08
D	Caboorture station	8.12	9.12	10.12	11.12	12.12	1.12	2.12	3.12	4.12	5.12
 For real-time connecting train services, please download the MyTransLink app, visit translink.com.au or call 13 12 30.											



Sunday & public holidays*

map ref	Route number	655 am	655 am	655 am	655 pm	655 pm	655 pm	655 pm	655 pm	655 pm
 For real-time connecting train services, please download the MyTransLink app, visit translink.com.au or call 13 12 30.										
D	Caboorture station	9.05	10.03	11.05	12.05	1.05	2.05	3.05	4.05	5.05
R	Caboorture State High School	9.09	10.07	11.09	12.09	1.09	2.09	3.09	4.09	5.09
S	Summerfields Dr near Twilight Ct	9.11	10.09	11.11	12.11	1.11	2.11	3.11	4.11	5.11
T	Central Lakes Dr near St Columbans Ct	9.15	10.13	11.15	12.15	1.15	2.15	3.15	4.15	5.15
U	Caboorture Hospital	9.18	10.16	11.18	12.18	1.18	2.18	3.18	4.18	5.18
V	Caboorture TAFE/USC	9.20	10.18	11.20	12.20	1.20	2.20	3.20	4.20	5.20
W	Wallace St North near Carseldine St	9.25	10.23	11.25	12.25	1.25	2.25	3.25	4.25	5.25
D	Caboorture station	9.29	10.27	11.29	12.29	1.29	2.29	3.29	4.29	5.29
 For real-time connecting train services, please download the MyTransLink app, visit translink.com.au or call 13 12 30.										

Explanations

- * Public holidays – generally, a Sunday timetable will operate on most gazetted public holidays. Please visit translink.com.au or call 13 12 30 for confirmation of public holiday timetables.

Monday to Friday

map ref	Route number	657 am	657 am	657 am	657 pm	657 pm	657 pm
 For real-time connecting train services, please download the MyTransLink app, visit translink.com.au or call 13 12 30.							
D	Caboorture station	9.00	9.45	11.11	12.00	1.04	2.20
X	Cowie St near Ruby St	9.06	9.51	11.17	12.06	1.10	2.26
Y	Elof Rd near Riccardo St	9.08	9.53	11.19	12.08	1.12	2.28
Z	Van Beelan St near Hook Ct	9.10	9.55	11.21	12.10	1.14	2.30
1	Granger St near Jeita Cct	9.12	9.57	11.23	12.12	1.16	2.32
2	Water Fern Dr near Scribbly Gum Cct	9.17	10.02	11.28	12.17	1.21	2.37
3	Pumicestone Rd near Cowie St	9.23	10.08	11.34	12.23	1.27	2.43
D	Caboorture station	9.30	10.15	11.41	12.30	1.34	2.50
 For real-time connecting train services, please download the MyTransLink app, visit translink.com.au or call 13 12 30.							

Explanations

Public Holidays – please visit translink.com.au or call 13 12 30 for confirmation of public holiday timetables.